



Mercedes-Benz Club Queensland

Wide Bay April Weekend in Gayndah

Saturday, 11 April 2026 - Monday, 13 April 2026

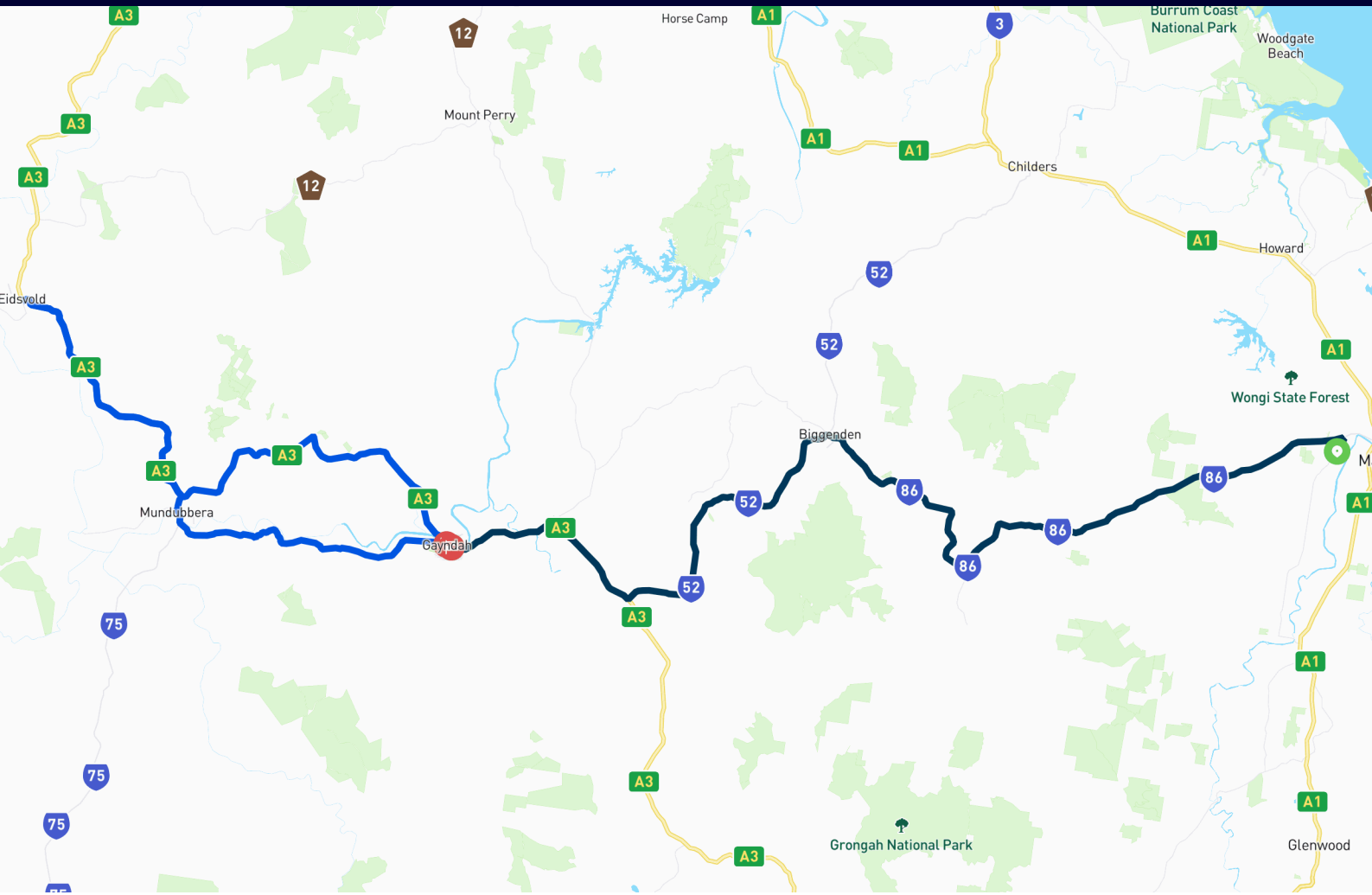
Biggenden then to Gayndah and Edisvold

Optionally, meet at Waverley Cameron's - 22 Sea Eagle Drive, Yengarie and/or drive to Biggenden for lunch at the Commercial Hotel. After lunch drive to Gayndah, where we will have dinner at the Grand Hotel.

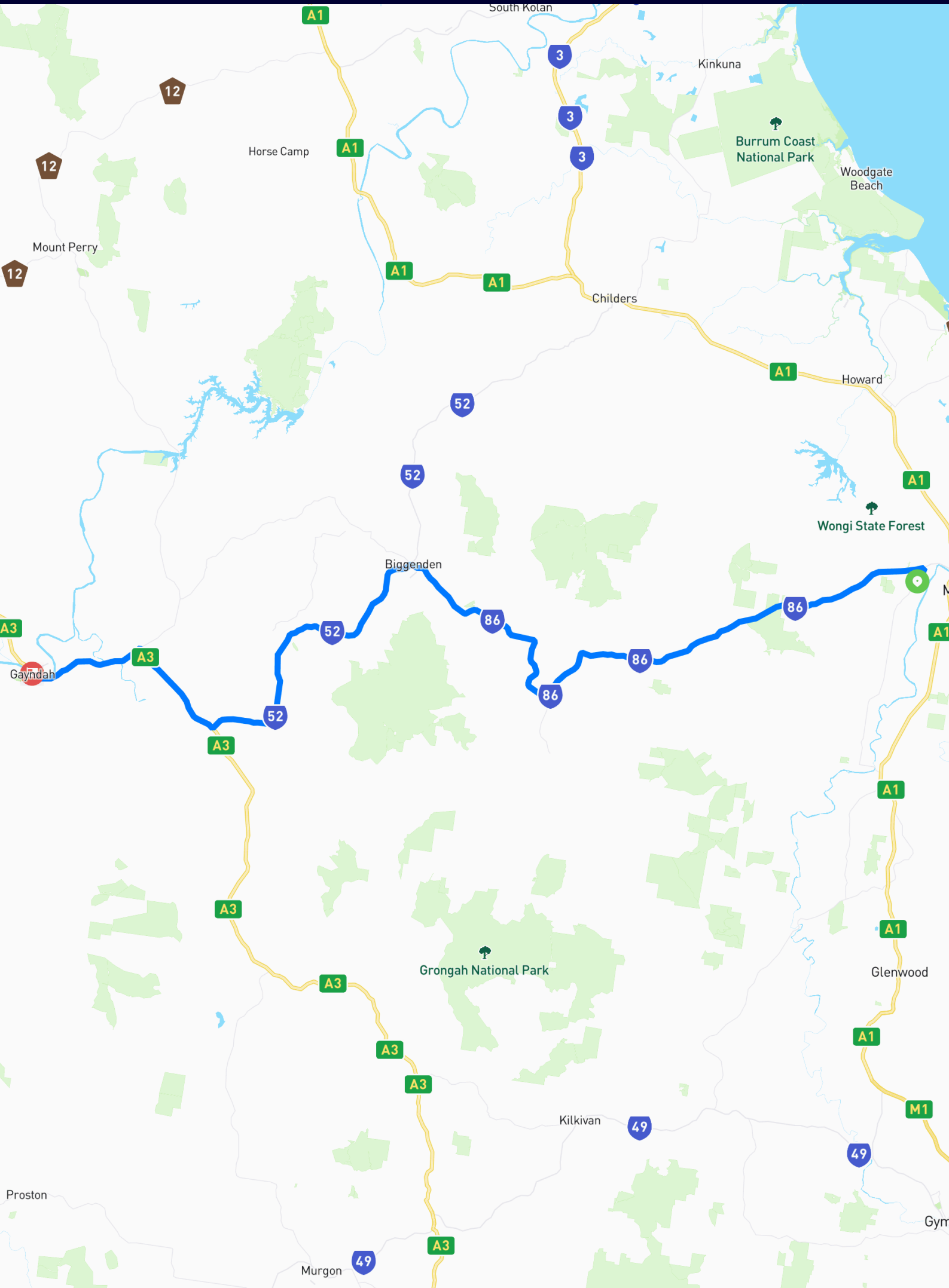
Starting at 9:30 am on Sunday we will take a 79km drive, via Mundubbera, to RM Williams Museum in Edisvold, open from 10am to 2pm, entry fee \$ 11. We suggest lunch at the Star Hotel in Edisvold before proceeding back to Gayndah for BYO drinks and nibbles at Citroen lovers Les, Pam & Peter Huth

Start 11/4/2026 11:00am AEST

Finish 13/4/2026 6:45pm AEST



| Stage | Name | Description | Distance | Duration |
|--------------|---------------------------------------|--|---------------|-----------------------|
| 1 | 1. Yengarie to Biggenden | Optionally, meet at Waverley Cameron's - 22 Sea Eagle Drive Yengarie at 11:00 am and/or drive to the Commercial Hotel Biggenden for Lunch. Then drive to Gayndah for dinner in Grand Hotel, 6 pm. | 143 km | 1 hr, 36 mins |
| 2 | 2. Gayndah to Eidsvold via Mundubbera | Starting at 9:30 am on Sunday we will take a 79km drive, via Mundubbera, to RM Williams Museum in Eidsvold. We suggest lunch at the Star Hotel in Eidsvold then back to Gayndah with our nibbles & drinks for Peter Huth's collection of Citroen cars. | 154 km | 1 hr, 46 mins |
| Total | | | 297 km | 3 hrs, 22 mins |



1. Yengarie to Biggenden

Optionally, meet at Waverley Cameron's - 22 Sea Eagle Drive Yengarie at 11:00 am and/or drive to the Commercial Hotel Biggenden for Lunch.

Then drive to Gayndah for dinner in Grand Hotel, 6 pm.

143 km, 1 hr, 36 mins

| | | Intermediate distance | Cumulative distance |
|---|---|-----------------------|---------------------|
|  | Start point - Zero your trip meter! | 0.00 km | 0.00 km |
|  | Drive west on Sea Eagle Drive. | 0.17 km | 0.17 km |
|  | Turn right onto Old Mill Road. | 0.33 km | 0.50 km |
|  | Turn right onto Mungar Road. | 1.81 km | 2.31 km |
|  | Turn left onto Maryborough - Biggenden Road/86. | 49.25 km | 51.56 km |
|  | Turn right onto Maryborough - Biggenden Road/86. Continue on 86. | 26.69 km | 78.24 km |
|  | Turn left onto Victoria Street. | 0.13 km | 78.37 km |
|  | Turn right onto Edward Street. | 0.04 km | 78.41 km |



Keep right to stay on Edward Street.

0.26 km

78.67 km



Turn left onto Walsh Street/52. Continue on 52.

37.72 km

116.39 km



Turn right onto A3/ACW/Burnett Highway.

26.67 km

143.06 km



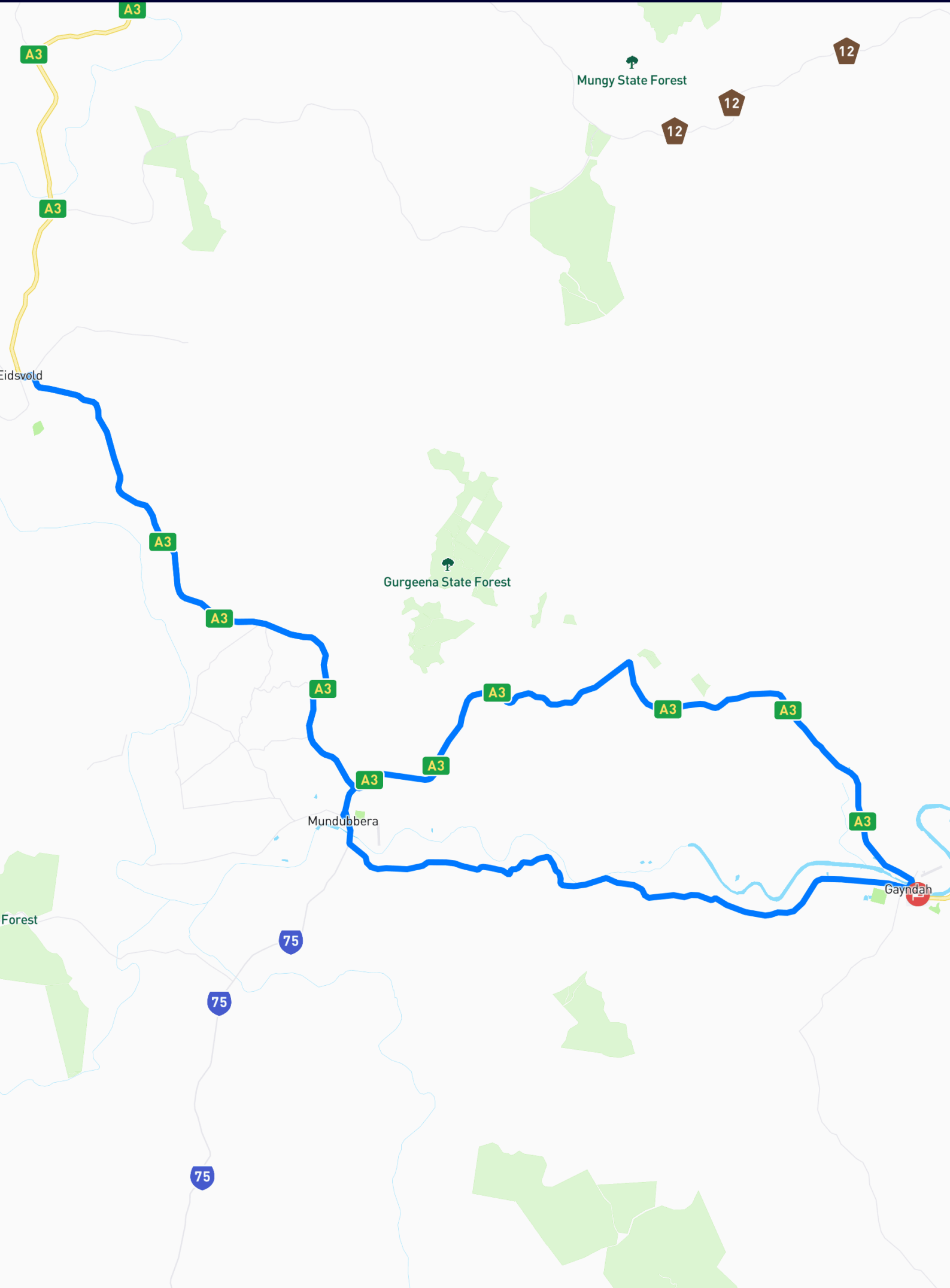
Your destination is on the left.

0.00 km

143.06 km

Total


143.06 km








2. Gayndah to Eidsvold via Mundubbera

Starting at 9:30 am on Sunday we will take a 79km drive, via Mundubbera, to RM Williams Museum in Eidsvold. We suggest lunch at the Star Hotel in Eidsvold then back to Gayndah with our nibbles & drinks for Peter Huth's collection of Citroen cars.

154 km, 1 hr, 46 mins

| | | Intermediate distance | Cumulative distance |
|---|--|-----------------------|---------------------|
|  | Start point - Zero your trip meter! | 0.00 km | 0.00 km |
|  | Drive northwest on A3/ACW/Burnett Highway. | 12.33 km | 12.33 km |
|  | Turn left onto Gayndah - Mundubbera Road. | 21.28 km | 33.61 km |
|  | Turn right onto Boondooma Road. | 1.88 km | 35.49 km |
|  | Turn right onto Mundubbera - Durong Road/75. Continue on 75. | 1.77 km | 37.26 km |
|  | Turn left onto Bunce Street. | 0.04 km | 37.30 km |
|  | Turn left onto Bouverie Street/ACW. | 0.25 km | 37.56 km |
|  | Turn left onto Leichhardt Street/ACW. | 0.20 km | 37.76 km |

| | | | |
|---|--|----------|-----------|
|  | Keep right to stay on Leichhardt Street/ACW. | 0.04 km | 37.80 km |
|  | Turn left onto Strathdee Street/75/ACW. Continue on 75/ACW. | 1.72 km | 39.52 km |
|  | Turn left onto A3/ACW/Burnett Highway. | 34.33 km | 73.85 km |
|  | Turn left. | 0.18 km | 74.03 km |
|  | Make a right U-turn, if permitted. | 0.18 km | 74.21 km |
|  | Turn left onto A3/ACW/Burnett Highway. Continue on A3/ACW. | 0.52 km | 74.73 km |
|  | Turn left. | 0.07 km | 74.80 km |
|  | Make a right U-turn, if permitted. | 0.07 km | 74.88 km |
|  | Turn right onto A3/ACW/Hodgkinson Street. Continue on A3/ACW. | 78.08 km | 152.96 km |
|  | Turn right onto A3/ACW/Bridge Street. | 0.52 km | 153.47 km |
|  | Turn left onto A3/ACW/Capper Street. Continue on A3/ACW. | 0.69 km | 154.17 km |
|  | Make a right U-turn at Meyer Street onto A3/ACW/Burnett Highway, if permitted. | 0.09 km | 154.26 km |
|  | Your destination is on the left. | 0.00 km | 154.26 km |

Total

154.26 km